

An earlier origin for the Acheulian

Christopher J. Lepre^{1,2}, H el ene Roche³, Dennis V. Kent^{1,2}, Sonia Harmand³, Rhonda L. Quinn^{2,4}, Jean-Philippe Brugal⁵, Pierre-Jean Texier⁶, Arnaud Lenoble⁶ & Craig S. Feibel²

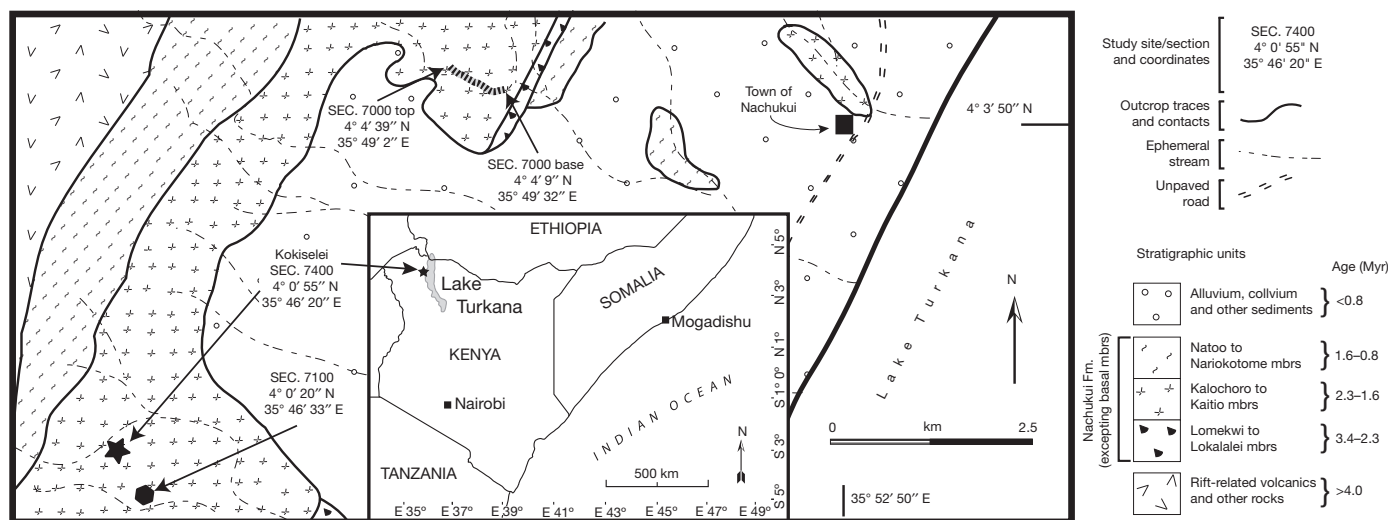
The Acheulian is one of the first defined prehistoric techno-complexes and is characterized by shaped bifacial stone tools^{1–3}. It probably originated in Africa, spreading to Europe and Asia perhaps as early as ~1 million years (Myr) ago^{4–6}. The origin of the Acheulian is thought to have closely coincided with major changes in human brain evolution, allowing for further technological developments^{7,8}. Nonetheless, the emergence of the Acheulian remains unclear because well-dated sites older than 1.4 Myr ago are scarce. Here we report on the lithic assemblage and geological context for the Kokiselei 4 archaeological site from the Nachukui formation (West Turkana, Kenya) that bears characteristic early Acheulian tools and pushes the first appearance datum for this stone-age technology back to 1.76 Myr ago. Moreover, co-occurrence of Oldowan and Acheulian artefacts at the Kokiselei site complex indicates that the two technologies are not mutually exclusive time-successive components of an evolving cultural lineage, and suggests that the Acheulian was either imported from another location yet to be identified or originated from Oldowan hominins at this vicinity. In either case, the Acheulian did not accompany the first human dispersal from Africa^{9,10} despite being available at the time. This may indicate that multiple groups of hominins distinguished by separate stone-tool-making behaviours and dispersal strategies coexisted in Africa at 1.76 Myr ago.

Sediments of the Nachukui formation exposed along the northwest shoreline of modern Lake Turkana in Kenya¹¹ (Fig. 1 and Supplementary Fig. 1) preserve several rich archaeological site complexes, among which is Kokiselei. Thus far, this complex is defined by ten sites, eight of which are found within a discrete 5-m interval of the middle part of

the nearly 170-m-thick Kaitio member. Six of those sites have been tested or largely excavated but many other potential sites have been pinpointed. Most of these Kokiselei sites contain typical core/flake Oldowan assemblages¹². Kokiselei 4 (KS4), however, holds an exceptional lithic assemblage that confirms the co-occurrence of the Oldowan and Acheulian at this site complex, indicating that the behavioural repertoire of early hominins in the area incorporated both technologies.

The KS4 assemblage (Supplementary Fig. 2) is characterized by the presence of pick-like tools with a trihedral or quadrangular section, unifacially or bifacially shaped crude hand-axes, and a few cores and flakes, all derived from the same mudstone bed. A single subsurface, *in situ* origin for KS4 is ensured by excavations at the main test trench that recovered several spectacular sets of refitted lithic artefacts (Supplementary Fig. 3). To the exception of a few cores made on basalt, the rest of the assemblage has been knapped from large cobbles or tabular clasts of locally available aphyric phonolite¹³. No vertebrate remains have been found within the test trenches, but the mudstone bed has yielded numerous non-human vertebrate fossils. The most frequent taxon is the large-sized hippopotamus *Hippopotamus gorgops* (adult and juvenile), but suids (*Kolpochoerus*, *Metridiochoerus*, *Notochoerus?*), rhinoceros (*Ceratherium* sp.), equids (*Equus* and *Hipparion*) and a few carnivores (*Panthera*, *Hyaenidae* aff. *Crocota*) are also present. Some isolated teeth and post-cranial elements represent bovins, and it is possible to identify Bovini (aff. *Syncerus*), Reduncini (*Kobus* sp.) and medium-sized Tragelaphini and Alcelaphini.

Broadly speaking, the Acheulian tools of KS4 come from a 15–20-m-thick interbedded series of gravels, sands and mudstones colloquially



base and top are given. The other two—SEC. 7100 and SEC. 7400 (the latter of which is where the Acheulian site KS4 was excavated)—derive from sheer outcrops, and the coordinates for only the top of the sections are given.

¹Lamont-Doherty Earth Observatory, Palisades, New York 10964, USA. ²Department of Earth and Planetary Sciences, Rutgers University, Piscataway, New Jersey 08854, USA. ³UMR CNRS 7055, Universit e Paris Ouest Nanterre, 92023 Nanterre Cedex, France. ⁴Department of Sociology, Anthropology, and Social Work, Seton Hall University, South Orange, New Jersey 07079, USA. ⁵UMR CNRS 6636, Maison M editerran enne des Sciences de l'Homme, BP 647-F-13094, Aix-en-Provence Cedex 2, France. ⁶UMR CNRS 5199-PACEA, Universit e de Bordeaux1, 33405 Talence, France.

referred to as the bird cliff beach complex (BCBC). Outcrops of the BCBC are part of a nearly continuous band of sediments belonging to the Kalochoro and Kaitio members that extends for over 7 km from northeast to southwest along the modern northwest shoreline of Lake Turkana, Kenya (Fig. 1). These members of the Nachukui formation record a transition from predominantly fluvial to lacustrine sedimentation in the Pleistocene Turkana basin during which the rest of East Africa is thought to have undergone ecosystem turnover in response to global climate forcing¹⁴. A first indication of lacustrine deposits occurs ~35 m above the base of the Kalochoro member, marked by the appearance of silty/clayey, often thinly bedded and finely laminated, ostracod-rich lacustrine mudstones, which coarsen upwardly into poorly sorted massive mudstones (Supplementary Figs 8–11). Thin lenticular units of gravel and sand become apparent near the top of the Kalochoro member, which heralds the appearance of the BCBC in the Kaitio member. Lithological units of the BCBC form metre-thick, coarsening-upward cycles of claystone, siltstone and sand and/or gravel. At KS4, the coarsest layers of the BCBC consist of gravelly sands that preserve abundant rhizoconcretions at their tops (Supplementary Figs 10 and 11). Claystones of the cycles contain thin lenses of mollusc shells and are dissected by slickensided fractures that define wedge-shaped aggregates of palaeosols. These claystones, as well

as the siltstone, can be very poorly sorted in places and include volcanic granules/pebbles. Such lithostratigraphic and sedimentary patterns suggest a dynamic environment along a palaeo-lakeshore.

In the Kokiselei region the erosive base of the BCBC occurs varyingly at 1–15 m above the Kaitio member's lowermost stratigraphic level, which is the KBS tuff¹¹ dated by ⁴⁰Ar/³⁹Ar to 1.869 ± 0.021 Myr ago¹⁵. The KBS tuff lies 78 m above the Kalochoro tuff, dated by ⁴⁰Ar/³⁹Ar to 2.331 ± 0.015 Myr ago¹⁶, which defines the base of the Kalochoro member¹¹. No direct numerical age constraints have been determined for the BCBC; however, regional geological mapping and tephrostratigraphic studies indicate that it is ~150 m below the base of the Lower Koobi Fora tuff¹¹ dated by ⁴⁰Ar/³⁹Ar to 1.476 ± 0.013 Myr ago¹⁵. Linear extrapolation from the Kalochoro and KBS tuffs and linear interpolation from the KBS and Lower Koobi Fora tuffs broadly constrain the KS4 Acheulian assemblage to between 1.72 and 1.81 Myr ago. Other dated tuffaceous beds between the KBS and Lower Koobi Fora tuffs in the Turkana basin that would further refine stratigraphic position have not been found in the Kokiselei region. To place the KS4 artefacts within a more constrained age context, we collected 148 orientated samples for palaeomagnetic analysis (see Supplementary Methods and Supplementary Figs 4–7) from sections of outcrop exposed at this archaeological site and adjacent locations (Fig. 1).

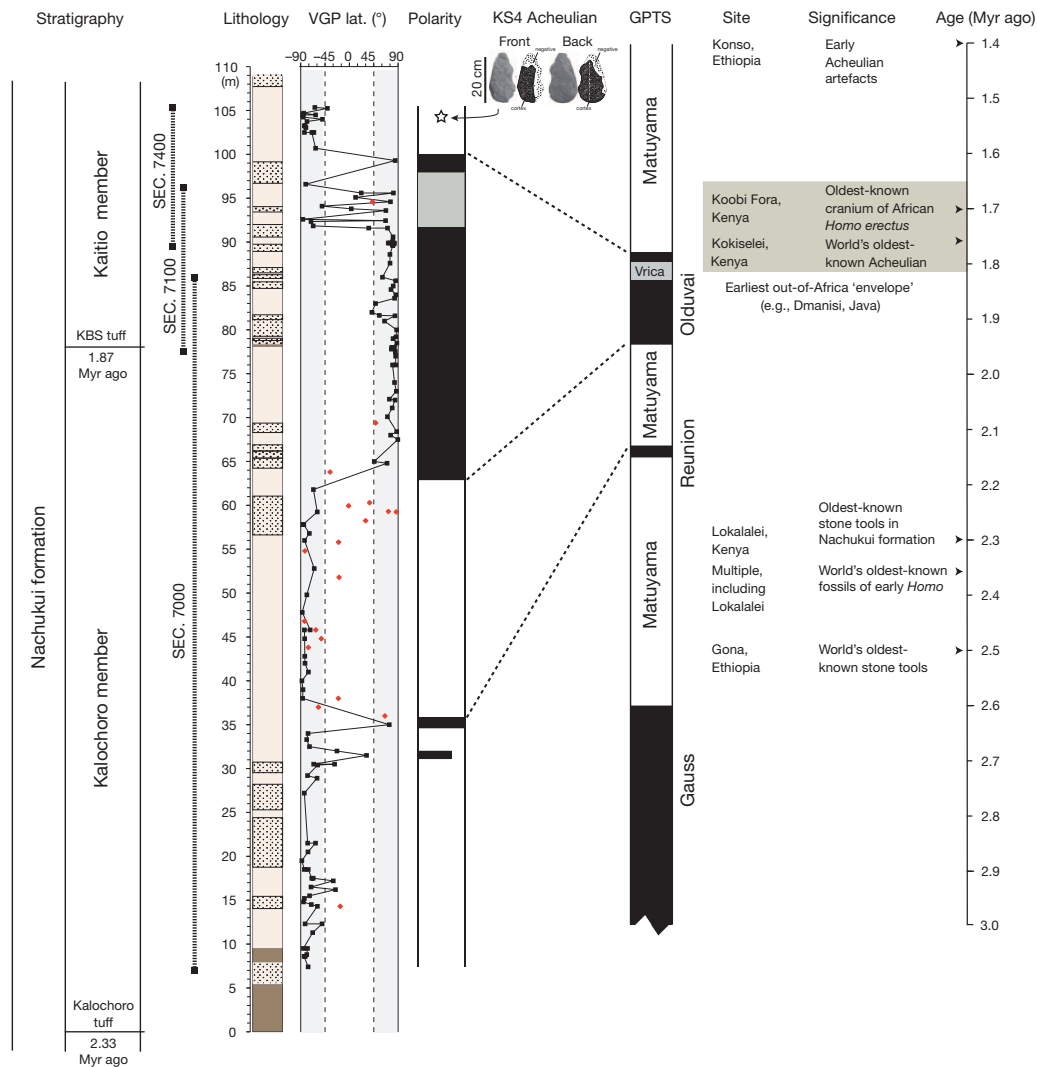


Figure 2 | Summary diagram. Left: members and tephrochronology^{11,15,16}, lithostratigraphy (brown, tuff/bentonite; buff, mudstone; small circles, sand; large circles, gravel) and virtual geomagnetic pole (VGP) latitudes (primary group (black symbols, $n = 129$) consists of reliable characteristic remanent magnetization directions; secondary group (red symbols, $n = 19$), unreliable)

of the examined interval of the Nachukui formation. Right: the Early Stone Age in eastern Africa (refs 2, 3, 8, 12, 19, 25, 26 and this study) referenced to the geological ages of the oldest known out-of-Africa sites with hominin fossils^{9,10} and the reversal chronology and age scale of the geomagnetic polarity timescale (GPTS)^{17,23}.

Our palaeomagnetic results allow us to recognize three main polarity intervals for the overall composite magnetostratigraphy from the examined interval for the Nachukui formation (Fig. 2). A lowest interval of almost entirely reverse polarity extends from 7 m to 63.5 m above the base of the Kalochoro member/tuff. The following interval of mostly normal polarity begins at 63.5 m above the base of the Kalochoro member/tuff and extends to approximately 100 m above the base. Overlying this long mostly normal magnetozone is a 5-m-thick interval of exclusively reverse polarity. $^{40}\text{Ar}/^{39}\text{Ar}$ dating of the Kalochoro tuff (~ 2.33 Myr ago) and the KBS tuff (~ 1.87 Myr ago) permits us to correlate accurately our magnetostratigraphy to the geomagnetic polarity timescale (GPTS) (Fig. 2). The polarity reversal at 63.5 m that is bracketed by these tuffs most probably represents the transition from the reverse Matuyama chron to the ensuing normal Olduvai subchron. Accordingly, the polarity reversal at ~ 100 m correlates with the subsequent transition from the normal Olduvai subchron to the ensuing part of the reverse Matuyama chron. This implies that the long, mostly normal magnetozone from 63.5 m to 100 m is the entire Olduvai subchron. Thus, the Olduvai in the Nachukui formation is evidently 36.5 m thick. Additional indications that we have located the extent of the Olduvai subchron in the Nachukui formation comes from the excellent agreement between the sedimentation rates for the overlapping intervals of the Kalochoro to KBS tuffs (~ 17 cm kyr $^{-1}$) and the identified base to top of the Olduvai subchron (~ 22 cm kyr $^{-1}$). If our outcrop sampling strategy was compromised by poor correlations, not enough vertical stratigraphic coverage, or unconformities, for example, then these two sets of independently derived sedimentation rates would be much more divergent, which is not the case—in fact, the experimental error associated with the radio-isotopic dates of the tuffs makes the two sets of sedimentation rates empirically indistinguishable.

At 28.5 and 32 m beneath the base of the Olduvai, our findings indicate the presence of two stratigraphic levels—each represented by one specimen—with positive inclinations and northerly virtual geomagnetic pole (VGP) latitudes that may correlate with the Reunion subchron. The positive inclination associated with the lower of the two levels might be the result of incomplete removal of a high-temperature magnetic component of specimen P022a carrier by hematite; however, the normal polarity associated with the upper level derives from well-resolved data of specimen 715-3a, which is more likely to represent the Reunion subchron (2.128–2.148 Myr ago¹⁷). Other work on the Turkana basin sequences and correlative deposits in southwest Ethiopia has documented the Reunion subchron occurring as two normal polarity intervals¹⁸.

Our results reveal a complex, fine-scale pattern characterized by several short polarity excursions near the Olduvai to Matuyama boundary that is not unique to this particularly locality. It has been reported in this interval at other Turkana basin sequences¹⁹, in oceanic cores^{20,21} and at the former Plio-Pleistocene boundary and point stratotype section at Vrica from the eastern Mediterranean sapropel sequences^{17,22,23}. The origins of the fine-scale structure characteristic of the top of the Olduvai subchron found at Turkana (ref. 19 and this study) and elsewhere^{17,20–23} remain unclear, but might relate to the drop in the intensity of the geomagnetic field associated with the polarity reversal. The weak magnetic remanence of the sediment deposited in this low-intensity field may be more prone to resetting or overprinting in younger and comparatively stronger fields. Recent work suggests that such polarity excursions observed at Vrica could also reflect oxidation effects on the iron-bearing grains in the sapropel sequences²⁴. Considering that post-Nachukui formation alluvial sediments mantle places of the landscape near KS4, some younger depositional or perhaps soil processes may have caused magneto-chemical alterations that might contribute to some of the complexity. Nevertheless, the similar palaeomagnetic reversal character for the end Olduvai at sites in different global geographic settings offers an exceptional correlation tool and provides additional support for our magnetostratigraphic interpretations. The stratigraphic position of

KS4 is 4.5 m above the Olduvai to Matuyama boundary. An age model based on a cubic spline fit to six chronostratigraphic tie-points (Kalochoro tuff, Reunion subchron, base of the Olduvai subchron, KBS tuff, top of the Olduvai subchron, and Lower Koobi Fora tuff) provides an estimate of 1.76 Myr ago for the KS4 Acheulian assemblage (Fig. 3, see also Methods). This is more than 350 kyr older than the early Acheulian artefacts from Konso, Ethiopia³.

An origin for the Acheulian back to 1.76 Myr ago is close in age to partial cranium KNM-ER 3733¹⁹, which is ostensibly the most definitive evidence for the antiquity of African *Homo erectus sensu lato*, considering it is arguably a more anatomically diagnostic specimen, and thus better understood taxonomically as compared to possible conspecific fossils older than 1.7 Myr²⁵. Several hypotheses link the development of the Acheulian with the initial evolution of *H. erectus*. This is mainly because of a similar geographic origin for the two⁸, and the large-brained species persisted when many, if not all other, *Homo* taxa went extinct²⁶ during the evolution of the characteristically made Acheulian post-1.5-Myr ago. An earlier Acheulian origin, coeval with sympatric *Homo* species²⁶, strengthens the possibility that more than one tool-making hominin existed at 2.0–1.5 Myr ago.

Homo erectus is traditionally thought to be the first hominin to disperse from Africa, yet the oldest known out-of-Africa fossil hominin sites lack stone tools or preserve only Oldowan-style artefacts^{9,10}. If indeed the first out-of-Africa hominin possessed Acheulian technology, then it is expected that evidence of this techno-culture should also be found dispersed throughout the Old World. However, archaeological sites older than ~ 1 Myr preserving the Acheulian are not abundantly documented from the Middle East, Europe or Asia, and are younger than the oldest known out-of-Africa hominin fossil localities dated at 1.7 Myr ago^{4–6,9,10}. Our data indicate that the earliest development of the Acheulian occurred in Africa at 1.76 Myr ago and was contemporaneous with or perhaps pre-dated the earliest hominin dispersals into Eurasia. Yet, the difference between the ages for the oldest known Acheulian artefacts in the world from Africa and the oldest known Acheulian artefacts from Eurasia raises the likelihood that the first Eurasian hominins derived from an African population lacking Acheulian culture. Potentially, two hominin groups coexisted in Africa at 1.76 Myr ago. One of these groups could have developed the

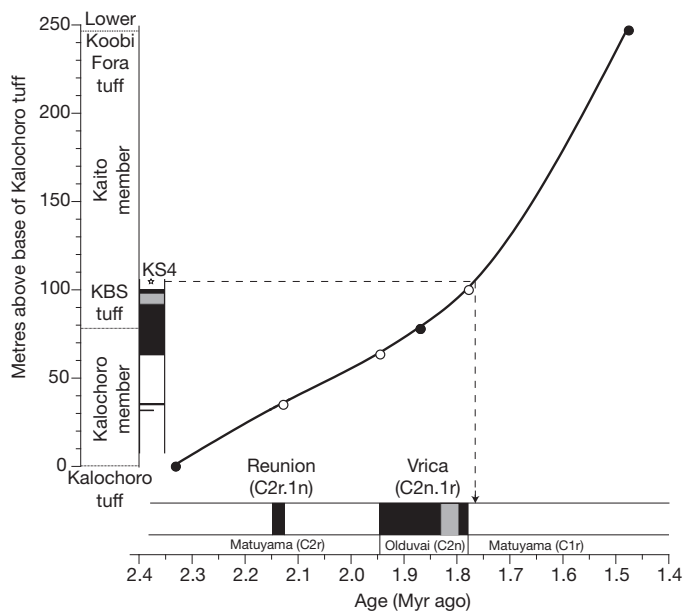


Figure 3 | Age model. Cubic spline curve fitted to stratigraphic levels above the Kalochoro tuff versus age of magnetostratigraphic subchrons^{17,23} (open circles) and dated tuffs^{15,16} (filled circles); dashed line shows how the stratigraphic level of KS4 was used to derive its age (1.76 Myr ago) from the spline curve.

Acheulian technology but remained in Africa. The other could have lacked the cognitive ability and/or technological knowledge to manufacture the Acheulian technology and did not carry it into Eurasia. This division may indicate different behavioural aptitudes for separate African species (for example, *H. erectus sensu lato* versus *Homo habilis sensu lato*) or a within-species cultural disparity. In any event, it seems that a second hominin dispersal with Acheulian technology or a diffusion of this technology took place later, leading to the widespread occurrence of this Early Stone Age tradition in the circum-Mediterranean area and elsewhere after ~ 1 Myr ago^{4,5}.

METHODS SUMMARY

Orientations by magnetic compass and clinometer of planar faces were marked before removing hand-cut blocks from outcrops. Samples were taken at one-metre intervals or as the occurrence of fine-grained strata permitted. At least one independent block sample was taken from each interval resulting in 148 independent samples, from which one or more specimens were cut for processing. Magnetic remanence measurements were made with a 2G Model 760 DC-SQUID rock magnetometer in the shielded room of the Paleomagnetism Laboratory at Lamont-Doherty Earth Observatory. Natural remanent magnetizations of all sample specimens were subjected to progressive thermal demagnetization using an initial step of 100 °C, seven steps at 50 °C increments to 450 °C, and five steps at 25 °C increments to 575 °C. Magnetic susceptibility values were determined with a Bartington MS2B instrument initially and after each heating step to monitor for magneto-chemical alteration. Virtual geomagnetic pole (VGP) latitudes were calculated from the characteristic remanent magnetization (ChRM) directions determined from principal component analysis²⁷ and Zijderveld demagnetization diagrams²⁸ (Supplementary Table 1). Reliable ChRM directions are characterized by maximum angular deviation (MAD) values of less than 15° of a component that linearly converges towards the origin over five high-temperature steps. VGP latitude for each specimen was plotted in stratigraphic position to determine magnetostratigraphy.

The numerical age of KS4 was estimated through a model of the rate of sediment accumulation for the deposits encasing the site using a cubic spline function through data for the Kalochoro tuff (0 m, 2.331 Myr ago¹⁶), Reunion subchron (35 m, midpoint 2.138 Myr ago^{17,23}), base of Olduvai subchron (63.5 m, 1.945 Myr ago^{17,23}), KBS tuff (78 m, 1.869 Myr ago¹⁵), top of Olduvai subchron (100 m, 1.778 Myr ago^{17,23}), and Lower Koobi Fora tuff (247 m, 1.476 Myr ago¹⁵). This method places the KS4 Acheulian assemblage (104.5 m) at 1.76 Myr ago.

Received 8 June; accepted 13 July 2011.

1. Leakey, M. *Olduvai Gorge: Excavations in Beds I & II* 1960–1963 (Cambridge Univ. Press, 1971).
2. Isaac, G., Li, & Curtis, G. H. Age of early Acheulean industries from the Peninj Group, Tanzania. *Nature* **249**, 624–627 (1974).
3. Asfaw, B. *et al.* The earliest Acheulean from Konso-Gardula. *Nature* **360**, 732–735 (1992).
4. Goren-Inbar, N. *et al.* Pleistocene milestones on the out-of-Africa corridor at Geshert Benot Ya'akov, Israel. *Science* **289**, 944–947 (2000).
5. Scott, G. R. & Gilbert, L. The oldest handaxes in Europe. *Nature* **461**, 82–85 (2009).
6. Pappu, S. *et al.* Early Pleistocene presence of Acheulian hominins in south India. *Science* **331**, 1596–1599 (2011).
7. Gowlett, J. A. J. in *Stone Age Prehistory* (eds Bailey, G. N. and Callow, O.) 243–260 (Cambridge Univ. Press, 1986).
8. Klein, R. *The Human Career: Human Biological and Cultural Origins* 3rd edn (University Chicago Press, 2009).
9. Swisher, C. C. III, Curtis, G. H., Jacob, T., Getty, A. G. & Suprijo, A. Age of the earliest known hominids in Java, Indonesia. *Science* **263**, 1118–1121 (1994).
10. Gabunia, L. *et al.* Earliest Pleistocene hominid cranial remains from Dmanisi, Republic of Georgia: taxonomy, geological setting, and age. *Science* **288**, 1019–1025 (2000).
11. Harris, J. M., Brown, F. H. & Leakey, M. G. Geology and paleontology of Plio-Pleistocene localities west of Lake Turkana, Kenya. *Contrib. Sci.* **399**, 1–128 (1988).

12. Roche, H. *et al.* Les sites archéologiques plio-pléistocènes de la formation de Nachukui, Ouest-Turkana, Kenya: bilan synthétique 1997–2001. *C. R. Palevol* **2**, 663–673 (2003).
13. Harmard, S. Raw material and economic behaviours at Oldowan and Acheulean sites in the West Turkana region, Kenya. In *Lithic Materials and Paleolithic Societies* (eds Adams, B. & Blades, B.), 3–14 (Wiley-Blackwell, 2009).
14. Feibel, C. S., Harris, J. M. & Brown, F. H. in *Koobi Fora Research Project Vol. 3 The Fossil Ungulates: Geology, Fossil Artiodactyls, and Palaeoenvironments* (ed. Harris, J. M.) 321–370 (Clarendon, 1991).
15. McDougall, I. & Brown, F. H. Precise ⁴⁰Ar/³⁹Ar geochronology for the upper Koobi Fora Formation, Turkana Basin, northern Kenya. *J. Geol. Soc. Lond.* **163**, 205–220 (2006).
16. McDougall, I. & Brown, F. H. Geochronology of the pre-KBS Tuff sequence, Omo Group, Turkana Basin. *J. Geol. Soc. Lond.* **165**, 549–562 (2008).
17. Lourens, L., Hilgen, F., Shackleton, N. J., Laskar, J. & Wilson, D. in *A Geologic Time Scale* (eds Gradstein, F., Ogg, J. & Smith, A.) 409–440 (Cambridge Univ. Press, 2004).
18. Kidane, T., Otofuji, Y.-I., Brown, F. H., Takemoto, K. & Eshete, G. Two normal paleomagnetic polarity intervals in the lower Matuyama Chron recorded in the Shungura Formation (Omo Valley, Southwest Ethiopia). *Earth Planet. Sci. Lett.* **262**, 240–256 (2007).
19. Lepre, C. J. & Kent, D. V. New magnetostratigraphy for the Olduvai Subchron in the Koobi Fora Formation, northwest Kenya, with implications for early Homo. *Earth Planet. Sci. Lett.* **290**, 362–374 (2010).
20. Ninkovich, D., Opdyke, N. D., Heezen, B. C. & Foster, J. H. Paleomagnetic stratigraphy, rates of deposition and tephrochronology in North Pacific deep-sea sediments. *Earth Planet. Sci. Lett.* **1**, 476–492 (1966).
21. Clement, B. M. & Kent, D. V. Geomagnetic polarity transition records from five hydraulic piston core sites in the North Atlantic. *Initial Rep. Deep Sea Drill. Proj.* **94**, 831–852 (1987).
22. Tauxe, L., Opdyke, N. D., Pasini, G. & Elmi, C. Age of the Plio-Pleistocene boundary in the Vrica section, southern Italy. *Nature* **304**, 125–129 (1983).
23. Zijderveld, J. D. A., Hilgen, F. J., Langereis, C. G., Verhallen, P. J. J. M. & Zachariasse, W. J. Integrated magnetostratigraphy and biostratigraphy of the upper Pliocene–lower Pleistocene from the Monte Singa and Crotone areas in Calabria, Italy. *Earth Planet. Sci. Lett.* **107**, 697–714 (1991).
24. Roberts, A. P., Florindo, F., Larrasoana, J. C., O'Regan, M. A. & Zhao, X. Complex polarity pattern at the former Plio-Pleistocene global stratotype section at Vrica (Italy): Remagnetization by magnetic iron sulphides. *Earth Planet. Sci. Lett.* **292**, 98–111 (2010).
25. Wood, B. A. *Koobi Fora Research Project Vol. 4 Hominid Cranial Remains from Koobi Fora* (Clarendon, Oxford, 1991).
26. Spoor, F. *et al.* Implications of new early *Homo* fossils from Ileret, east of Lake Turkana, Kenya. *Nature* **448**, 688–691 (2007).
27. Kirschvink, J. L. The least-squares line and plane and the analysis of palaeomagnetic data. *Geophys. J. R. Astron. Soc.* **62**, 699–718 (1980).
28. Zijderveld, J. D. A. C. in *Methods in Paleomagnetism* (eds Collinson, D. W., Creer, K. M. & Runcorn, S. K.) 254–286 (Elsevier, 1967).

Supplementary Information is linked to the online version of the paper at www.nature.com/nature.

Acknowledgements We thank the office of the President of Kenya and the National Museums of Kenya for permission to conduct this research, TOTAL Kenya for logistical support, and the WTAP team. Funding was provided by the French Ministry of Foreign Affairs and the National Science Foundation (BCS 02-18511 to C.S.F.). Lamont-Doherty Earth Observatory is acknowledged for ongoing support to the Paleomagnetism Laboratory.

Author Contributions C.J.L. recorded field sedimentological and stratigraphic data, collected and analysed geological samples, interpreted palaeomagnetic data, and wrote the overall paper. H.R. oversaw archaeological excavations, analysed and interpreted archaeological material, and wrote sections of the paper. D.V.K. analysed geological samples, interpreted palaeomagnetic data, and edited the paper. S.H. conducted archaeological excavations, analysed and interpreted the archaeological material, and wrote sections of the paper. R.L.Q. recorded field sedimentological and stratigraphic data, collected geological samples, and edited the paper. J.-P.B. analysed and interpreted fossil material. P.-J.T. analysed and interpreted archaeological material. A.L. conducted geological mapping. C.S.F. recorded field sedimentological and stratigraphic data and conducted geological mapping.

Author Information Reprints and permissions information is available at www.nature.com/reprints. The authors declare no competing financial interests. Readers are welcome to comment on the online version of this article at www.nature.com/nature. Correspondence and requests for materials should be addressed to C.J.L. (lepre@ldeo.columbia.edu).